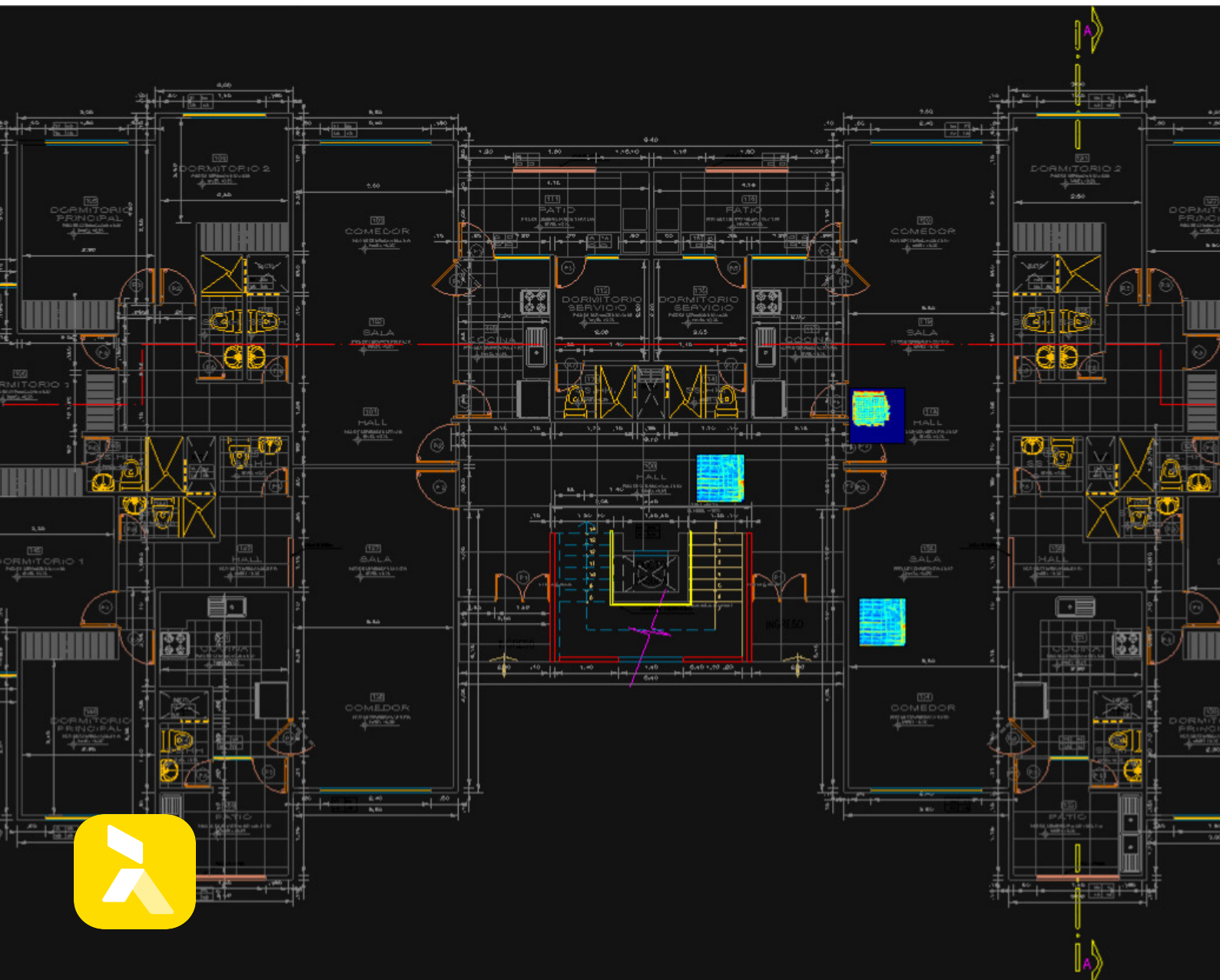


# NDT Reveal

The professional CAD-based GPR software for Construction and Building inspections



Organize and share your GPR data results  
for a comprehensive analysis of concrete inspections

IDS GeoRadar: The leader in multi-frequency and multi-channel  
Ground Penetrating Radar  
[www.idsgeoradar.com](http://www.idsgeoradar.com)

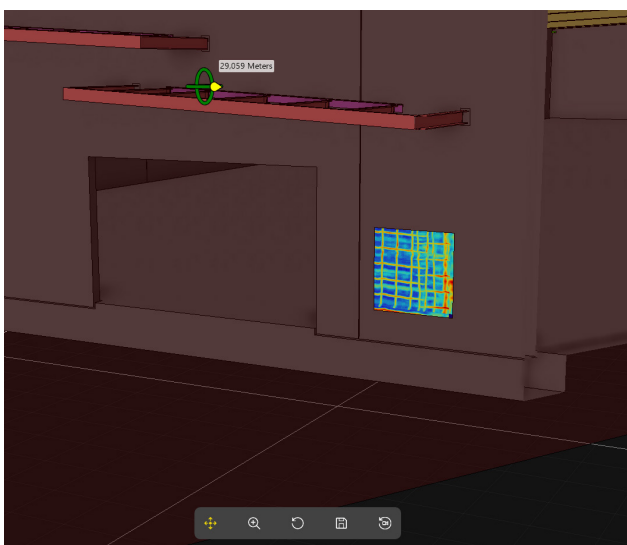
# NDT Reveal

The professional CAD-based GPR software for Construction and Building inspections

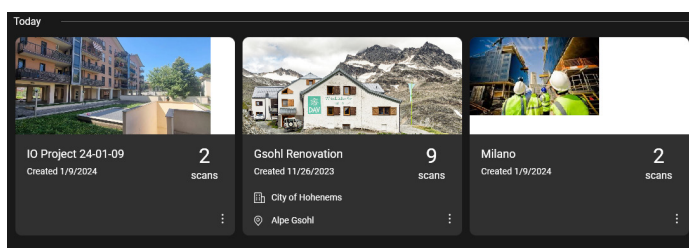
## NDT REVEAL APPLICATIONS

NDT Reveal is the professional desktop GPR software for post-processing and analysis of data collected by C-thru and C-thru XS concrete inspection devices. NDT Reveal allows you to successfully organize and share your GPR data whilst streamlining your workflow in data processing and analysis. Enjoy accurate and comprehensive overviews on GPR data with easy integration of on-field inspection activities into the big picture of Building and Construction projects.

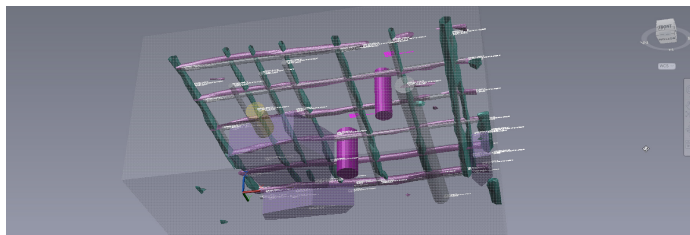
NDT Reveal is a CAD based software with an easy-to-use and intuitive interface. Import standard industry CAD files in 2D and 3D formats (e.g. DXF, DWG), along with raster format files (e.g. JPG, PNG) into the NDT Reveal platform and seamlessly combine them with GPR data collected from your site to accurately display rebar, post tension cables, voids and safe drill areas with exacting accuracy and confidence.



With NDT Reveal, GPR surveys and on-site collected data can be located directly on the 2D or 3D CAD drawing.



NDT Reveal allows the smooth management of your many and different projects: set-up, organize and monitor on-going activities in multiple worksites.



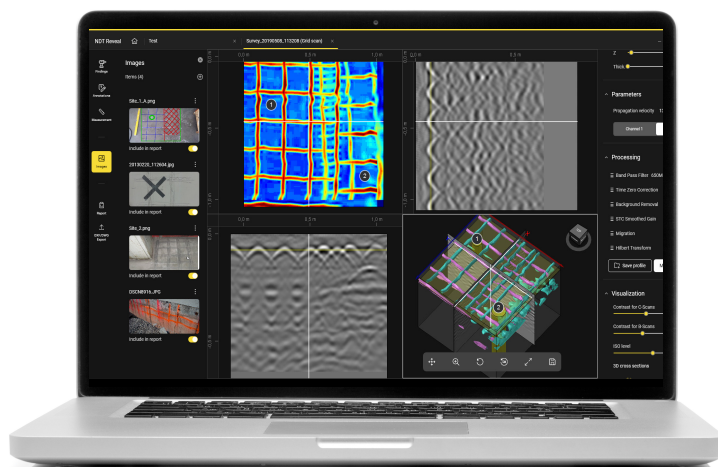
Easily export target area details into 3D CAD format files: visualize clearly rebars, conduits and drill holes positioning

## NDT REVEAL MAIN FEATURES

- Locate GPR jobsite surveys on the CAD drawing
- Display 2D and 3D GPR data and insert features (e.g. rebars, post tension cable voids and drill areas)
- Produce digital exports: DXF and DWG format
- Job site reports with 2D and 3D GPR data of detected items, photos, sketches and CSV tables.

## NDT REVEAL BENEFITS

- Accurate overview on your Building and Construction projects
- Integrated visualization of data, photos, sketches
- Easy-to-create and complete jobsite reports



For a comprehensive GPR data analysis, explore different radar views (B-scan, C-scan and 3D model) and survey details (photos, sketches, images).

IDS GeoRadar Srl  
[idsgeoradar.com](http://idsgeoradar.com)

Via Augusto Righi 6, 6A, 8 56121 Ospedaletto (PI) Italy  
Tel. +39 050 098 9300  
[salesdept@idsgeoradar.com](mailto:salesdept@idsgeoradar.com)

Follow us on:

[in linkedin.com/company/ids-georadar](https://www.linkedin.com/company/ids-georadar)